






Overview Map 7.

Legend

Proposed Route

-  Existing Opportunity
-  Opportunity Corridor

Existing Trails

-  Foot
-  Non-motorized
-  Motorized

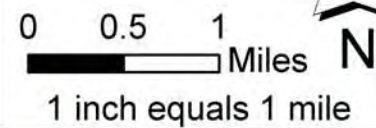
Base Features

-  Highways
-  Roads
-  Railroads
-  Counties
-  Wetlands
-  Private Land
-  Lyme Timber Prop.

Park Management Units

-  Primitive Area
-  Wild Forest
-  Wilderness

Sources:
New York State Department of
Environmental Conservation
North Country Trail Association
National Park Service
US Geological Survey
US Census Bureau
National Atlas of the United States
ESRI



Created: March 6, 2007

